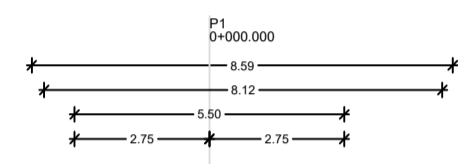


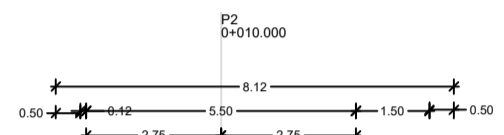
Brezine desno 0.237 m  
 Tampori\_ploščina\_desno 0.32 m<sup>2</sup>  
 Humoziranje\_levo 0.17 m<sup>2</sup>  
 Temeljna ta 8.585 m  
 Izkop\_pu\_drenazno\_desno 0.00 m<sup>2</sup>  
 Tampori\_ploščina\_levo 0.00 m<sup>2</sup>  
 Tampori 0.00 m<sup>2</sup>  
 Nasip 0.00 m<sup>2</sup>  
 Brezine levo 0.203 m  
 Izkop\_pu\_drenazno\_levo 0.37 m<sup>2</sup>  
 Humoziranje\_desno 0.13 m<sup>2</sup>  
 Humus 0.86 m<sup>2</sup>



PVP 374.000

Kota nivelete	
Niveleta odmik od osi	
Kota terena	
Teren odmik od osi	

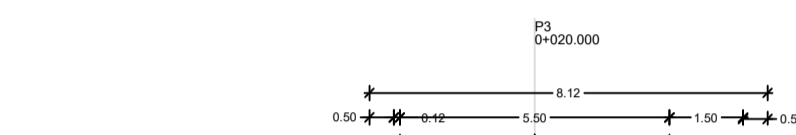
Brezine desno 0.000 m  
 Tampori\_ploščina\_desno 0.32 m<sup>2</sup>  
 Humoziranje\_levo 0.00 m<sup>2</sup>  
 Vkop 0.00 m<sup>2</sup>  
 Temeljna ta 0.000 m  
 Izkop\_pu\_drenazno\_desno 0.00 m<sup>2</sup>  
 Tampori 3.14 m<sup>2</sup>  
 Nasip 0.00 m<sup>2</sup>  
 Humoziranje\_vkop\_desno 0.00 m<sup>2</sup>  
 Brezine levo 1.025 m  
 Izkop\_pu\_drenazno\_levo 0.39 m<sup>2</sup>  
 Rooni izkop levo 0.00 m<sup>2</sup>  
 Humoziranje\_desno 0.00 m<sup>2</sup>  
 Humus 0.00 m<sup>2</sup>  
 Humoziranje\_vkop\_levo 0.26 m<sup>2</sup>



PVP 374.000

Kota nivelete	
Niveleta odmik od osi	
Kota terena	
Teren odmik od osi	


Brezine desno 0.000 m  
 Tampori\_ploščina\_desno 0.32 m<sup>2</sup>  
 Humoziranje\_levo 0.00 m<sup>2</sup>  
 Vkop 0.00 m<sup>2</sup>  
 Temeljna ta 0.000 m  
 Izkop\_pu\_drenazno\_desno 0.00 m<sup>2</sup>  
 Tampori 3.14 m<sup>2</sup>  
 Nasip 0.00 m<sup>2</sup>  
 Humoziranje\_vkop\_desno 0.00 m<sup>2</sup>  
 Brezine levo 1.100 m  
 Izkop\_pu\_drenazno\_levo 0.39 m<sup>2</sup>  
 Rooni izkop levo 0.00 m<sup>2</sup>  
 Humoziranje\_desno 0.00 m<sup>2</sup>  
 Humus 0.00 m<sup>2</sup>  
 Humoziranje\_vkop\_levo 0.28 m<sup>2</sup>



PVP 376.000

Kota nivelete	
Niveleta odmik od osi	
Kota terena	
Teren odmik od osi	


Brezine desno 0.000 m  
 Tampori\_ploščina\_desno 0.32 m<sup>2</sup>  
 Humoziranje\_levo 0.00 m<sup>2</sup>  
 Vkop 6.42 m<sup>2</sup>  
 Izkop\_pu\_drenazno\_desno 0.00 m<sup>2</sup>  
 Rooni izkop desno 0.00 m<sup>2</sup>  
 Tampori 3.06 m<sup>2</sup>  
 Humoziranje\_vkop\_desno 0.19 m<sup>2</sup>  
 Brezine levo 1.232 m  
 Izkop\_pu\_drenazno\_levo 0.39 m<sup>2</sup>  
 Rooni izkop levo 0.00 m<sup>2</sup>  
 Humoziranje\_desno 0.00 m<sup>2</sup>  
 Humus 0.93 m<sup>2</sup>  
 Humoziranje\_vkop\_levo 0.32 m<sup>2</sup>



PVP 377.000

Kota nivelete	
Niveleta odmik od osi	
Kota terena	
Teren odmik od osi	

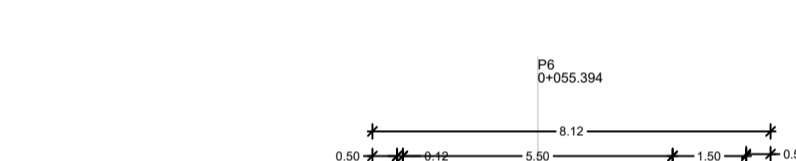
Brezine desno 0.940 m  
 Tampori\_ploščina\_desno 0.32 m<sup>2</sup>  
 Humoziranje\_levo 0.00 m<sup>2</sup>  
 Vkop 6.90 m<sup>2</sup>  
 Izkop\_pu\_drenazno\_desno 0.00 m<sup>2</sup>  
 Rooni izkop desno 0.00 m<sup>2</sup>  
 Tampori 3.04 m<sup>2</sup>  
 Humoziranje\_vkop\_desno 0.24 m<sup>2</sup>  
 Brezine levo 1.500 m  
 Izkop\_pu\_drenazno\_levo 0.39 m<sup>2</sup>  
 Rooni izkop levo 0.00 m<sup>2</sup>  
 Humoziranje\_desno 0.00 m<sup>2</sup>  
 Humus 0.08 m<sup>2</sup>  
 Humoziranje\_vkop\_levo 0.37 m<sup>2</sup>



PVP 378.000

Kota nivelete	
Niveleta odmik od osi	
Kota terena	
Teren odmik od osi	

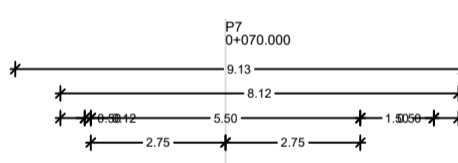
Brezine desno 0.000 m  
 Tampori\_ploščina\_desno 0.32 m<sup>2</sup>  
 Humoziranje\_levo 0.00 m<sup>2</sup>  
 Vkop 0.00 m<sup>2</sup>  
 Temeljna ta 0.000 m  
 Izkop\_pu\_drenazno\_desno 0.00 m<sup>2</sup>  
 Tampori 3.99 m<sup>2</sup>  
 Nasip 0.00 m<sup>2</sup>  
 Humoziranje\_vkop\_desno 0.00 m<sup>2</sup>  
 Brezine levo 0.430 m  
 Izkop\_pu\_drenazno\_levo 0.39 m<sup>2</sup>  
 Rooni izkop levo 0.00 m<sup>2</sup>  
 Humoziranje\_desno 0.00 m<sup>2</sup>  
 Humus 0.00 m<sup>2</sup>  
 Humoziranje\_vkop\_levo 0.13 m<sup>2</sup>



PVP 380.000

Kota nivelete	
Niveleta odmik od osi	
Kota terena	
Teren odmik od osi	


Brezine desno 0.100 m  
 Tampori\_ploščina\_desno 0.32 m<sup>2</sup>  
 Humoziranje\_levo 0.00 m<sup>2</sup>  
 Vkop 7.43 m<sup>2</sup>  
 Temeljna ta 0.000 m  
 Izkop\_pu\_drenazno\_desno 0.00 m<sup>2</sup>  
 Tampori 0.00 m<sup>2</sup>  
 Nasip 0.00 m<sup>2</sup>  
 Humoziranje\_vkop\_desno 0.00 m<sup>2</sup>  
 Brezine levo 1.020 m  
 Izkop\_pu\_drenazno\_levo 0.39 m<sup>2</sup>  
 Rooni izkop levo 0.00 m<sup>2</sup>  
 Humoziranje\_desno 0.11 m<sup>2</sup>  
 Humus 0.89 m<sup>2</sup>  
 Humoziranje\_vkop\_levo 0.26 m<sup>2</sup>



PVP 381.000

Kota nivelete	
Niveleta odmik od osi	
Kota terena	
Teren odmik od osi	

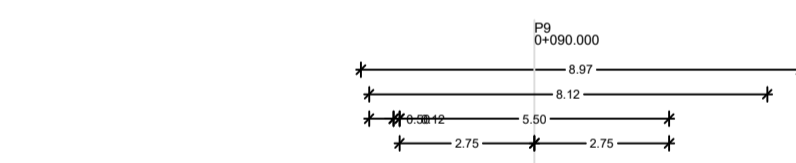
Brezine desno 0.455 m  
 Tampori\_ploščina\_desno 0.32 m<sup>2</sup>  
 Humoziranje\_levo 0.00 m<sup>2</sup>  
 Vkop 5.73 m<sup>2</sup>  
 Temeljna ta 2.141 m  
 Izkop\_pu\_drenazno\_desno 0.00 m<sup>2</sup>  
 Tampori 4.03 m<sup>2</sup>  
 Nasip 0.00 m<sup>2</sup>  
 Humoziranje\_vkop\_desno 0.00 m<sup>2</sup>  
 Brezine levo 0.372 m  
 Izkop\_pu\_drenazno\_levo 0.39 m<sup>2</sup>  
 Rooni izkop levo 0.00 m<sup>2</sup>  
 Humoziranje\_desno 0.14 m<sup>2</sup>  
 Humus 0.88 m<sup>2</sup>  
 Humoziranje\_vkop\_levo 0.13 m<sup>2</sup>



PVP 382.000

Kota nivelete	
Niveleta odmik od osi	
Kota terena	
Teren odmik od osi	

Brezine desno 0.769 m  
 Tampori\_ploščina\_desno 0.32 m<sup>2</sup>  
 Humoziranje\_levo 0.00 m<sup>2</sup>  
 Vkop 4.91 m<sup>2</sup>  
 Temeljna ta 2.445 m  
 Izkop\_pu\_drenazno\_desno 0.00 m<sup>2</sup>  
 Tampori 4.09 m<sup>2</sup>  
 Nasip 0.00 m<sup>2</sup>  
 Humoziranje\_vkop\_desno 0.00 m<sup>2</sup>  
 Brezine levo 0.186 m  
 Izkop\_pu\_drenazno\_levo 0.39 m<sup>2</sup>  
 Rooni izkop levo 0.00 m<sup>2</sup>  
 Humoziranje\_desno 0.20 m<sup>2</sup>  
 Humus 0.00 m<sup>2</sup>  
 Humoziranje\_vkop\_levo 0.09 m<sup>2</sup>



PVP 383.000

Kota nivelete	
Niveleta odmik od osi	
Kota terena	
Teren odmik od osi	

Unovz v avtoobusno dnevnišnico

Investitor: **OBČINA BOŠTANJ**  
 Trg svobode 12  
 3325 Šentjanj

Projektant: **DOMEN BASTIČ, d.o.o.**  
 Podobna cesta 276, 3323 Votranj

Vrsta načrta/projeka: **2 NAČRTI S PODROČJA GRADNENIŠTVA**

Objekt: **Obnova javne poti JP 910 972 do bolnice Topolišča**

Vsebina: **PREČNI PREREZI CESTE 1 (P1 - P9)**

Merilo: **M 1 : 500/50**

Vodja projekta: **Domèn Bastič, dipl.inž.grač.**

Projektirali inženir: **Domèn Bastič, dipl.inž.grač.**

Šolski letnik - projektant:

Datum: **november 2018**

Vrsta projekta: **P21**

Št. projekta:

Št. projekta: **504-INF/2018**

Št. lista: **34**